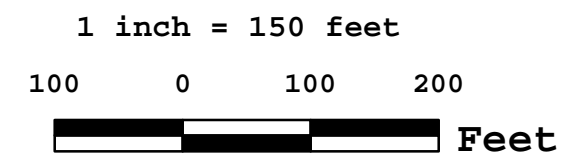


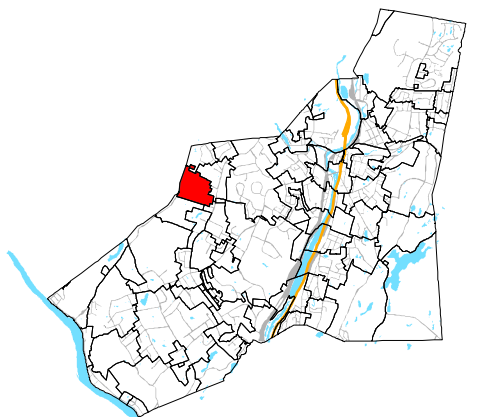
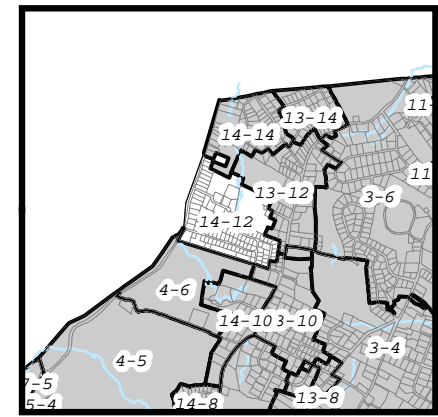


Map: 14-12
Sheet: 1 of 1



**Town of Seymour
Assessor Map**
COUNTY OF NEW HAVEN
STATE OF CONNECTICUT
Map Printed March 2018

- 2 Developer's Cut Number
- 45 Assessor Lot
- 77 Address
- Zoning Boundary
- Easement or ROW
- Buildings and Structures
- Pavement
- DEP Wetland Soils
- Water Features



DISCLAIMER
This map is for informational purposes only. All information is subject to verification by any user. The Town of Seymour and its mapping contractors assume no legal responsibility for the information contained herein.

Map: 14-12
Sheet: 1 of 1