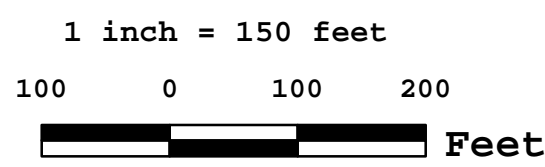


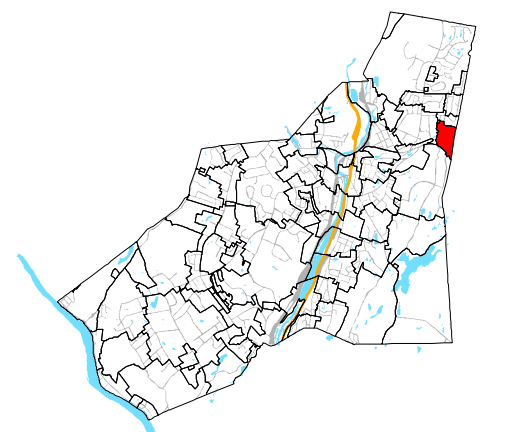
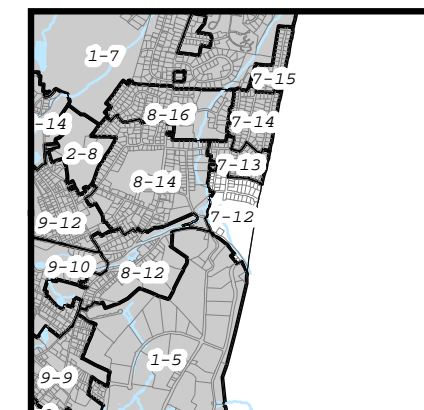
Map: 07-12
 Sheet: 1 of 1



**Town of Seymour
 Assessor Map**
 COUNTY OF NEW HAVEN
 STATE OF CONNECTICUT
 Map Printed March 2018

- 2 Developer's Cut Number
- 45 Assessor Lot
- 77 Address
- Zoning Boundary
- Easement or ROW

- Buildings and Structures
- Pavement
- DEP Wetland Soils
- Water Features



DISCLAIMER
 This map is for informational purposes only. All information is subject to verification by any user. The Town of Seymour and its mapping contractors assume no legal responsibility for the information contained herein.