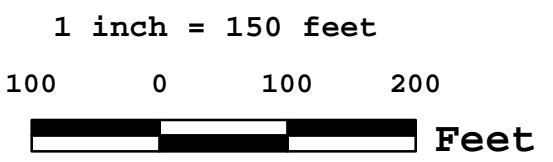
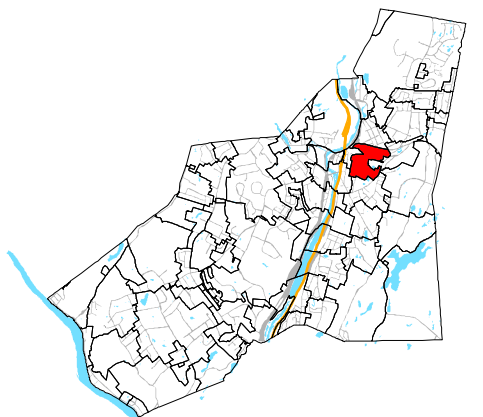
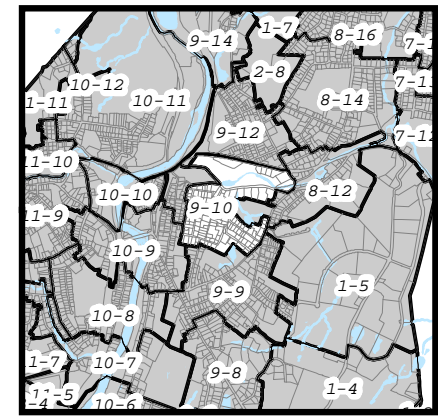


Map: 09-10  
 Sheet: 1 of 1



**Town of Seymour  
 Assessor Map**  
 COUNTY OF NEW HAVEN  
 STATE OF CONNECTICUT  
 Map Printed March 2018

- 2 Developer's Cut Number
- 45 Assessor Lot
- 77 Address
- Zoning Boundary
- Easement or ROW
- Buildings and Structures
- Pavement
- DEP Wetland Soils
- Water Features



**DISCLAIMER**  
 This map is for informational purposes only. All information is subject to verification by any user. The Town of Seymour and its mapping contractors assume no legal responsibility for the information contained herein.

Map: 09-10  
 Sheet: 1 of 1