

TAX MAP 2-3

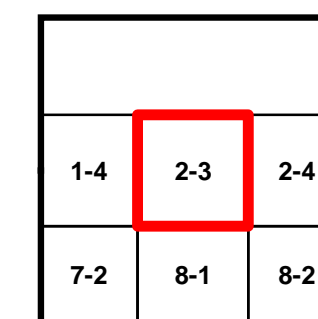
TOWN OF BERLIN CONNECTICUT



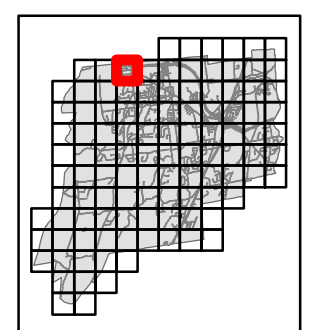
- Block Circle
- Lot Number
- Address Number
- Lot Dimension
- Scaled Lot Dimension
- Tax Maps Border
- Parcels
- Easement
- Driveways and Parking Lots
- Building or Structure
- Pools
- Paved or Unpaved Road
- Rail Road Tracks
- Road Front Direction
- Stream
- Lake, Pond or River
- Recreation

DISCLAIMER:

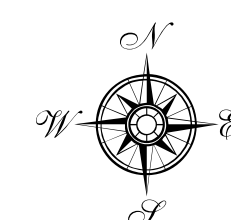
THIS MAP IS PREPARED FOR THE INVENTORY OF REAL PROPERTY WITHIN THE TOWN OF BERLIN AND IS COMPILED FROM RECORDED DEEDS, PLATS, TAX MAPS, SURVEYS, PLANIMETRIC MAPS AND OTHER PUBLIC RECORDS AND DATA. USERS OF THIS TAXMAP ARE HEREBY NOTIFIED THAT THE AFOREMENTIONED PUBLIC PRIMARY INFORMATION SOURCES SHOULD BE CONSULTED FOR VERIFICATION OF THE INFORMATION CONTAINED ON THIS MAP. THE TOWN OF BERLIN AND ITS MAPPING CONTRACTORS ASSUME NO LEGAL RESPONSIBILITY FOR THE INFORMATION CONTAINED HEREIN.



Adjacent Sheets

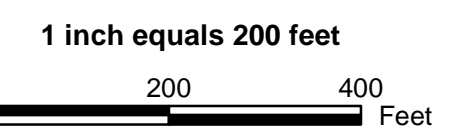


Sheet Index



Map Produced
August 2017

Map 2-3



1 inch equals 200 feet

