


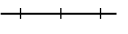






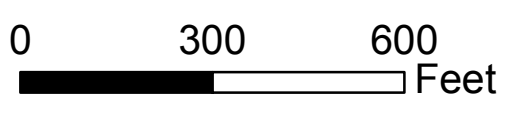



-  Targeted Economic Development Site
-  100 Year Flood Zone
-  500 Year Flood Zone
-  Railroad
-  Roads
-  Hydro
-  Buildings
-  10ft Contour Lines
-  Parcels
-  Wetlands

 Town of Berlin Economic Development
Development Site #5



1 inch = 300 feet

DISCLAIMER:
THIS MAP IS PREPARED FOR THE INVENTORY OF REAL PROPERTY WITHIN THE TOWN OF BERLIN AND IS COMPILED FROM RECORDED DEEDS, PLATS, TAX MAPS, SURVEYS, PLANIMETRIC MAPS AND OTHER PUBLIC RECORDS AND DATA. USERS OF THIS TAXMAP ARE HEREBY NOTIFIED THAT THE AFOREMENTIONED PUBLIC PRIMARY INFORMATION SOURCES SHOULD BE CONSULTED FOR VERIFICATION OF THE INFORMATION CONTAINED ON THIS MAP. THE TOWN OF BERLIN AND ITS MAPPING CONTRACTORS ASSUME NO LEGAL RESPONSIBILITY FOR THE INFORMATION CONTAINED HEREIN.