





Plainville, CT Plan of Conservation and Development

Open Space

Legend

-  Railroad
-  State Owned Dedicated Open Space
-  Town Owned Dedicated Open Space
-  Municipal Boundary

0 800 1,600 Feet

Sources of Data:
Town of Plainville
US Census Bureau

Urbitran, a Division of DMJM Harris

September 2008

DMJM HARRIS | AECOM

