
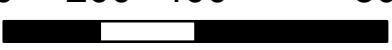



	Targeted Economic Development Site
	100 Year Flood Zone
	500 Year Flood Zone
	Railroad
	Roads
	Hydro
	Buildings
	10ft Contour Lines
	Parcels
	Wetlands


Town of Berlin Economic Development
Development Site #3



0 200 400 800

Feet

1 inch = 400 feet


NEW ENGLAND
GEOSYSTEMS
GEOSPATIAL INFORMATION SYSTEMS CONSULTANTS
1350 Boston Post Road - Suite 301
Guilford, CT • (203) 404-7125 • www.geosys.com

DISCLAIMER:
 THIS MAP IS PREPARED FOR THE INVENTORY OF REAL PROPERTY WITHIN THE TOWN OF BERLIN AND IS COMPILED FROM RECORDED DEEDS, PLATS, TAX MAPS, SURVEYS, PLANIMETRIC MAPS AND OTHER PUBLIC RECORDS AND DATA. USERS OF THIS TAXMAP ARE HEREBY NOTIFIED THAT THE AFOREMENTIONED PUBLIC PRIMARY INFORMATION SOURCES SHOULD BE CONSULTED FOR VERIFICATION OF THE INFORMATION CONTAINED ON THIS MAP. THE TOWN OF BERLIN AND ITS MAPPING CONTRACTORS ASSUME NO LEGAL RESPONSIBILITY FOR THE INFORMATION CONTAINED HEREIN.